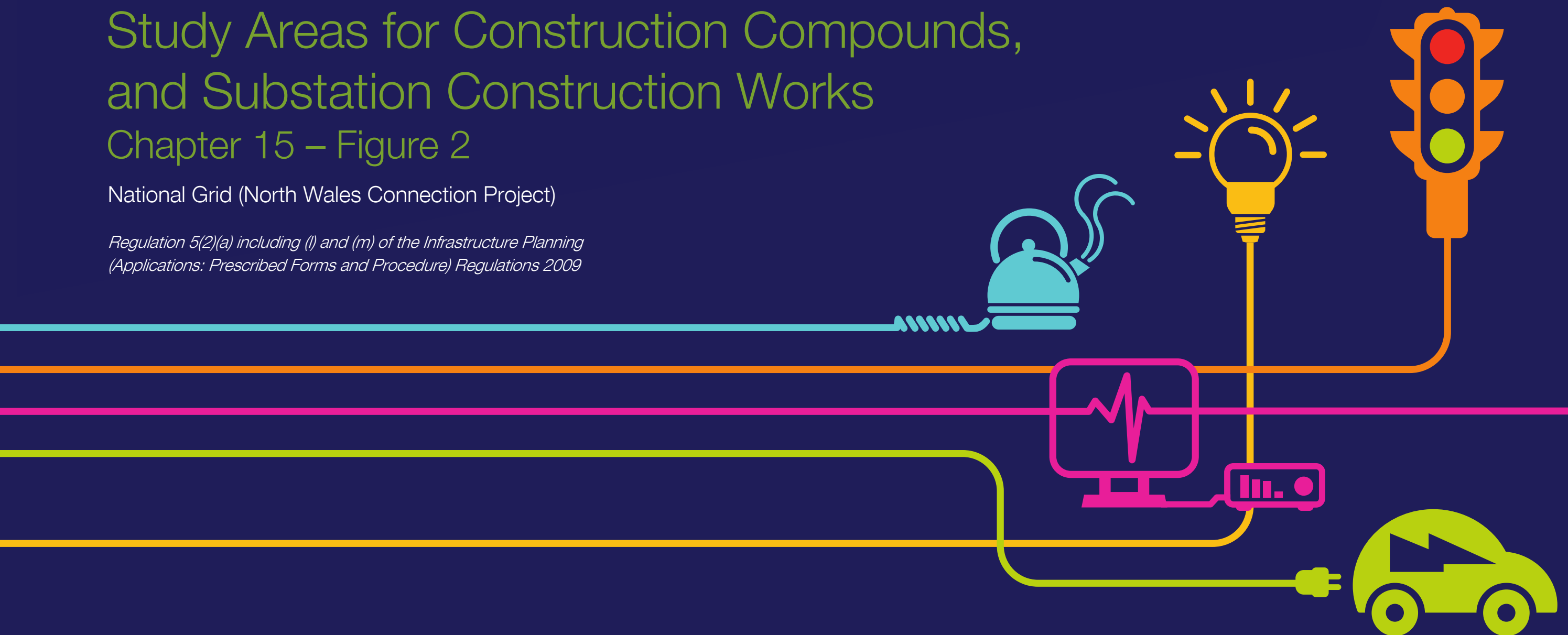


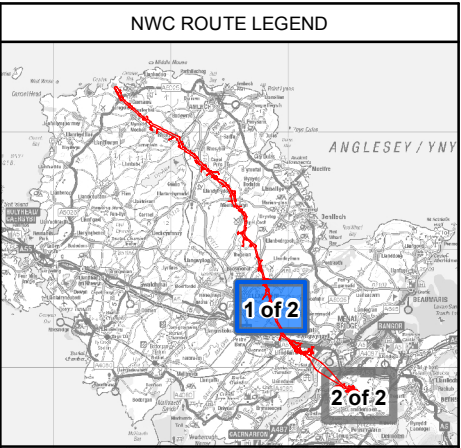
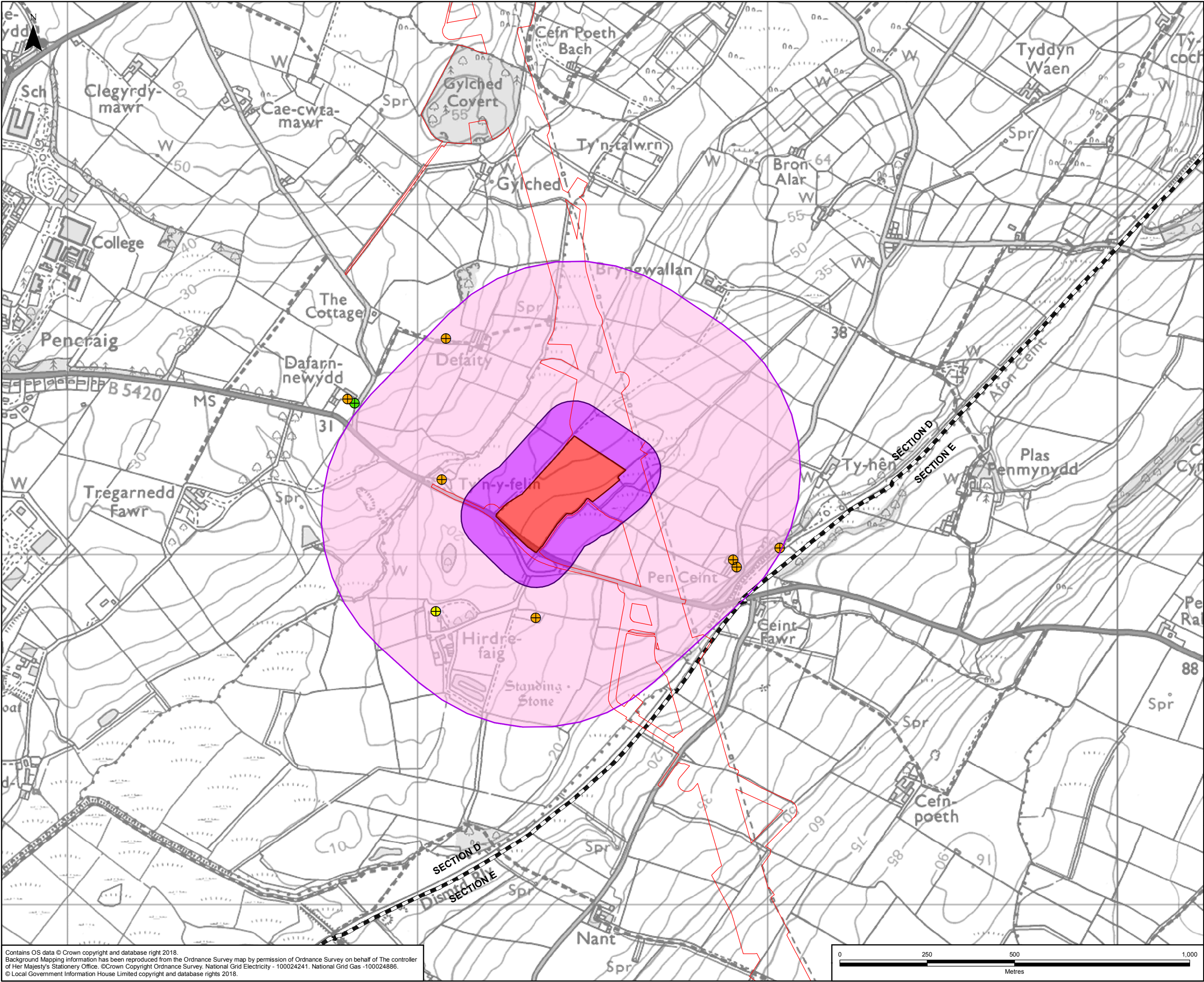
# DOCUMENT 5.15.1.2

## Study Areas for Construction Compounds, and Substation Construction Works Chapter 15 – Figure 2

National Grid (North Wales Connection Project)

*Regulation 5(2)(a) including (l) and (m) of the Infrastructure Planning  
(Applications: Prescribed Forms and Procedure) Regulations 2009*





**LEGEND**

- ORDER LIMITS
- SECTION OUTLINES
- SENSITIVITY OF RECEPTOR:
  - MEDIUM
  - LOW
  - VERY LOW
- CONSTRUCTION COMPOUND
- NOISE STUDY AREA: PENMYNYDD ROAD CONSTRUCTION COMPOUND
- NOISE STUDY AREA: PENTIR CONSTRUCTION COMPOUND
- NOISE STUDY AREA: PENTIR SUBSTATION
- VIBRATION STUDY AREA: PENMYNYDD ROAD CONSTRUCTION COMPOUND
- VIBRATION STUDY AREA: PENTIR CONSTRUCTION COMPOUND
- VIBRATION STUDY AREA: PENTIR SUBSTATION
- WORKING AREA: PENTIR SUBSTATION

A	31/07/2018	ENVIRONMENTAL STATEMENT	JF	SH	PE
Rev	Date	Description	GIS	Chk	App

**nationalgrid**

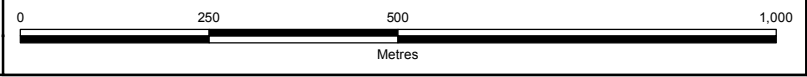
Scheme: NORTH WALES CONNECTION PROJECT

Document Number: 5.15.1.2

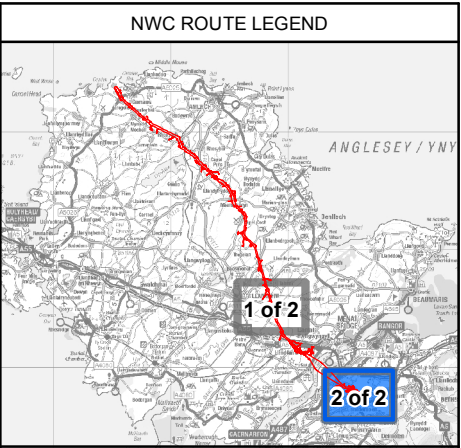
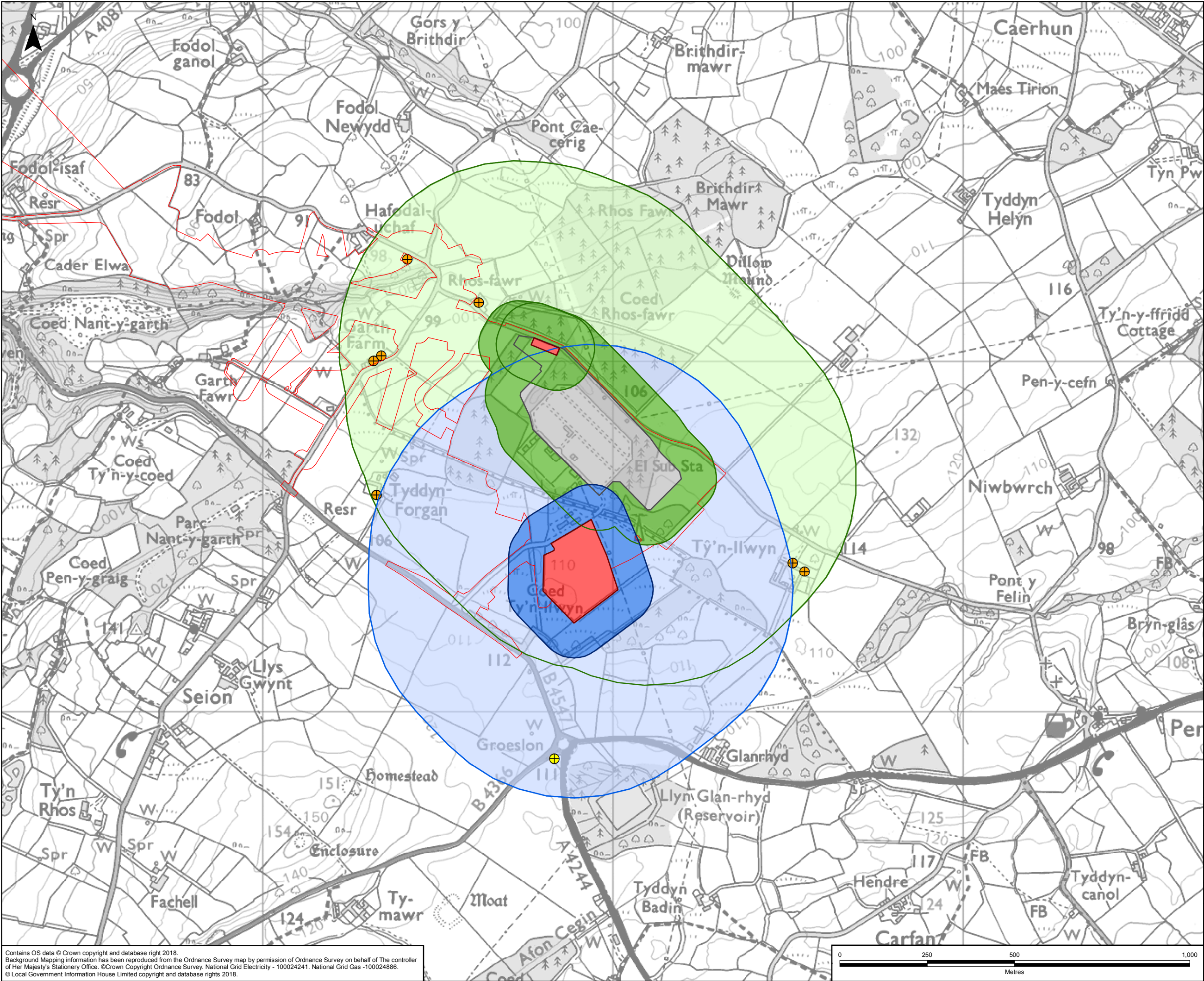
Document Title: FIGURE 15.2  
STUDY AREAS FOR CONSTRUCTION COMPOUNDS AND  
SUBSTATION CONSTRUCTION WORKS  
SECTION D & E OPTION A

Creator: JF	Date: 31/07/2018	Checker: SH	Date: 31/07/2018	Approver: PE	Date: 31/07/2018
Document Type: FIGURE	Scale: 1:10,000	Format: A3	Sheets: 1 of 2	Rev: A	

Contains OS data © Crown copyright and database right 2018.  
Background Mapping Information has been reproduced from the Ordnance Survey map by permission of Ordnance Survey on behalf of The controller of Her Majesty's Stationery Office. ©Crown Copyright Ordnance Survey, National Grid Electricity - 100024241. National Grid Gas -100024886.  
© Local Government Information House Limited copyright and database rights 2018.







**LEGEND**

- ORDER LIMITS
- SECTION OUTLINES
- SENSITIVITY OF RECEPTOR:
  - MEDIUM
  - LOW
  - VERY LOW
- CONSTRUCTION COMPOUND
- NOISE STUDY AREA: PENMYNYDD ROAD CONSTRUCTION COMPOUND
- NOISE STUDY AREA: PENTIR CONSTRUCTION COMPOUND
- NOISE STUDY AREA: PENTIR SUBSTATION
- VIBRATION STUDY AREA: PENMYNYDD ROAD CONSTRUCTION COMPOUND
- VIBRATION STUDY AREA: PENTIR CONSTRUCTION COMPOUND
- VIBRATION STUDY AREA: PENTIR SUBSTATION
- WORKING AREA: PENTIR SUBSTATION

A	31/07/2018	ENVIRONMENTAL STATEMENT	JF	SH	PE
Rev	Date	Description	GIS	Chk	App

**nationalgrid**

Scheme: NORTH WALES CONNECTION PROJECT

Document Number: 5.15.1.2

Document Title: FIGURE 15.2  
STUDY AREAS FOR CONSTRUCTION COMPOUNDS AND  
SUBSTATION CONSTRUCTION WORKS  
SECTION F

Creator:	Date:	Checker:	Date:	Approver:	Date:
JF	31/07/2018	SH	31/07/2018	PE	31/07/2018
Document Type:	Scale:	Format:	Sheets:	Rev:	
FIGURE	1:10,000	A3	2 of 2	A	

Contains OS data © Crown copyright and database right 2018.  
Background Mapping Information has been reproduced from the Ordnance Survey map by permission of Ordnance Survey on behalf of The controller of Her Majesty's Stationery Office. ©Crown Copyright Ordnance Survey, National Grid Electricity - 100024241. National Grid Gas - 100024886.  
© Local Government Information House Limited copyright and database rights 2018.